

APPENDIX A: SURVEY- PAPER VERSION

Online Version of Survey was very similar to the paper version, the major exception being that the top choices for solutions section where one was asked to rank gallery images was split into 5 different sections.

Making Fairview Friendly!

We have a unique opportunity to address the traffic in our neighborhood. Walking, bicycling and driving patterns in Hamline-Midway and Union Park are changing with the new Green Line LRT. Additionally, the City's proposed bikeways plan designates Fairview Avenue as a bikeway.

We need your opinion! Your answers to this survey will guide planning efforts for the future of Fairview Avenue should funding become available for such a project.

If you complete this survey and include your name and residential address, ***you will be entered into a drawing for a \$50 gift certificate to the Blue Door Pub or Lucy's Coffee.***

The name and contact information provided on this survey will be used in the event that you are a winner of the drawing, or if you are interested in participating further in the planning process.

This survey should take about 5 - 10 minutes to complete.

THANK YOU!

Name: _____

Email or phone: _____

I am a _____ in the Hamline-Midway or Union Park neighborhood.
(Please check all that apply).

- ☐ resident
- ☐ business owner
- ☐ worker

Residential or business address: _____

May we contact you about getting involved in Making Fairview Friendly?

Yes _____ No _____

1. Do you or members of your household **ride bike** on Fairview Avenue? (circle one)

(a) Yes (b) No

If Yes, for what purposes? (check all that apply):

☐ commuting

☐ recreation/pleasure

☐ errands

☐ other (please specify): _____

2. Do you or members of your household **walk (or run)** on Fairview Avenue?
(circle one)

(a) Yes (b) No

If Yes, for what purposes (check all that apply):

☐ commuting

☐ recreation/pleasure

☐ errands

☐ other (please specify): _____

3. Are there **intersections on Fairview Avenue that are problematic in any way?**
Please indicate which intersections and explain what the problems are:

4. Do you take the new Green Line LRT at Fairview Station? (circle one)

(a) Yes(b) No

If Yes, how do you get to the Fairview Station? (check all that apply)

☐ walking

☐ bicycling

☐ driving

☐ other: please explain: _____

5. Do children play on Fairview Avenue? (circle one)

(a) Yes(b) No

6. What are the **biggest problems facing Fairview Avenue?** (check all that apply)

- ☐ There are no problems with Fairview Avenue – it's good the way it is
- ☐ Too much automobile traffic
- ☐ Automobiles drive too fast on the street
- ☐ Fairview doesn't seem safe for children who live nearby
- ☐ Not enough on-street parking
- ☐ Not enough sidewalks
- ☐ Existing sidewalks are inadequate
- ☐ Bicycling doesn't feel safe on Fairview
- ☐ Walking doesn't feel safe on Fairview
- ☐ Aggressive drivers (honking/tailgating)
- ☐ Other (please specify), or elaborate on any of your answers above:

7. What do you **like** about Fairview Avenue?

8. Referring to the image # from the gallery, which three (3) ideas are **best for improving** Fairview Avenue and **why**?

1.

2.

3.

9. What **other ideas** do you have for improving Fairview Avenue (ideas that you didn't see today)?

10. Referring to the image # from the gallery, what ideas would be **problematic** for improving Fairview Avenue and **why**?

11. What **other issues, problems or concerns** in the neighborhood, or on any of the streets, would like us to be aware of?

12. **What is your favorite street** in St. Paul, Minneapolis, or anywhere? What do you like about it?

13. Are you a **patron of businesses/organizations on or near Fairview Avenue?**
(circle one)

(a) Yes

(b) No

If Yes, how do you get to those businesses/organizations? (check all that apply)

☐ walking

☐ bicycling

☐ driving

☐ other: please explain: _____

What is your gender? _____

Race/ethnicity? _____

What languages do you speak? _____

What year were you born? _____

THANK YOU for taking this survey!

If you are finished, please return this to the "Completed Surveys" box. Thank you!

APPENDIX B: GALLERY OF IMAGES

Buffered bike lane (Portland, OR)

North Event, South Event, Underpass Event, Episcopal Homes Gallery, Online



Buffered bike lane (Portland Ave., Minneapolis)

North Event, South Event, Underpass Event, Episcopal Homes Gallery, Online



Sharrows

North Event, South Event, Online



Green painted bike lane

Online



Bike “box” area for bicycle queue
North Event, South Event, Online



Protected bike lanes (planters)
North Event, South Event, Online



Bicycle wayfinding sign

North Event, South Event, Underpass Event, Episcopal Homes Gallery, Online



Median, landscaped (Marshall Ave)

North Event, South Event, Online



Median, painted (Selby Ave)

North Event, South Event, Online



Permeable pavement

North Event, South Event, Underpass Event, Episcopal Homes Gallery, Online



Raised intersection

South Event, Online



Landscaped bump out

North Event, Underpass Event, Episcopal Homes Gallery, Online



Landscaped bump out with crosswalk

North Event, South Event, Online



High visibility pedestrian median

North Event, South Event, Online



Creative crosswalk

South Event, Online



Sidewalk art

Underpass Event, Episcopal Homes Gallery, Online



Mural

North Event, Online



Artistic bench

Underpass Event, Episcopal Homes Gallery, Online



Creative street art

South Event, Underpass Event, Episcopal Homes Gallery, Online



Displays of artwork (public art)

North Event, South Event, Underpass Event, Episcopal Homes Gallery, Online



Artistic pole

Underpass Event, Episcopal Homes Gallery, Online



Sculpture

Online



Parklet in a parking spot

South Event, Online



Sense of place (Selby Avenue)

North Event, Online



Hanging planter

Underpass Event, Episcopal Homes Gallery, Online



Creative underpass lighting

Underpass Event, Episcopal Homes Gallery, Online



Lights and artistic fence for walkways

Online



Urban garden at underpass

Underpass Event, Episcopal Homes Gallery, Online



Artistic stairs

Online



Fish art underpass

Underpass Event, Episcopal Homes Gallery, Online




Fence art

Underpass Event, Episcopal Homes Gallery, Online



Painted underpass 1 (bright)

Underpass Event, Episcopal Homes Gallery, Online



Painted underpass 2

Online



Bridge with lighted poetry

Online



Railroad bridge art

Underpass Event, Episcopal Homes Gallery, Online



Mid-block rain garden

North Event, South Event



Aerial view of bump outs
North Event, South Event



Green painted bike lane (NY)
North Event, South Event, Underpass Event, Episcopal Homes Gallery



On-street bicycle parking

North Event, South Event



Placemaking mural

North Event

© Foreign Sanctuary



Bridge placemaking

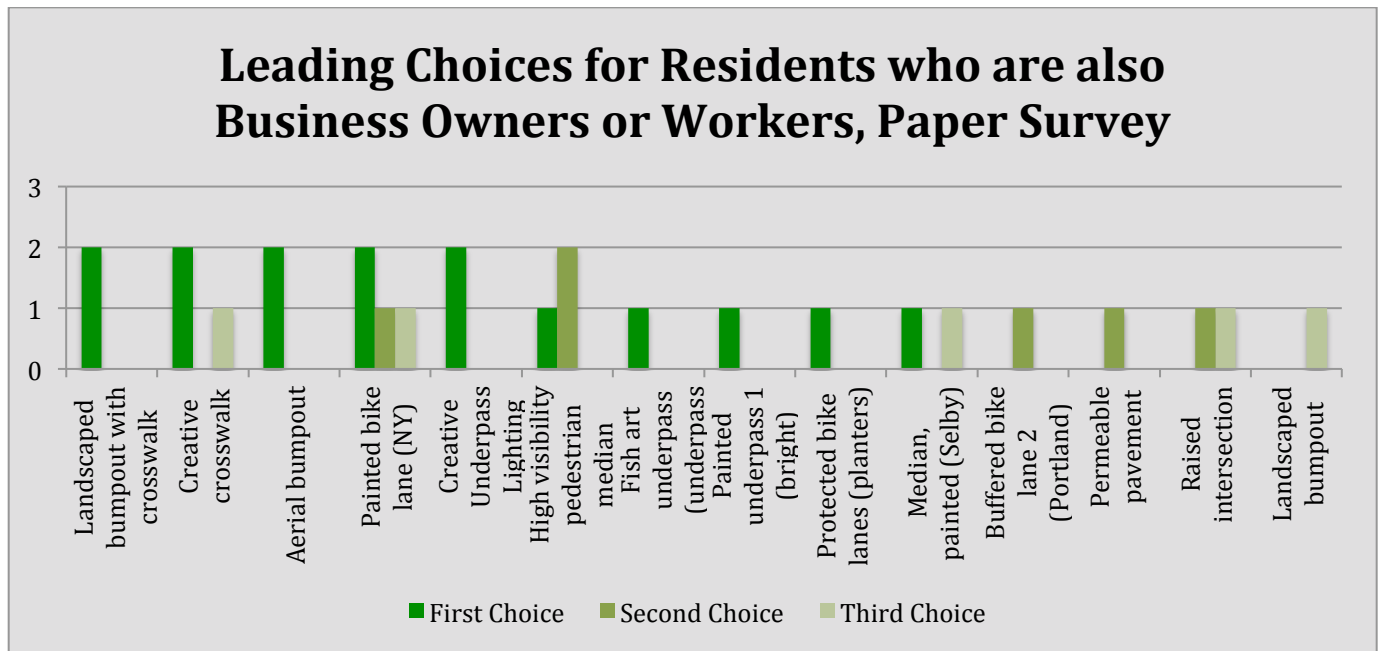
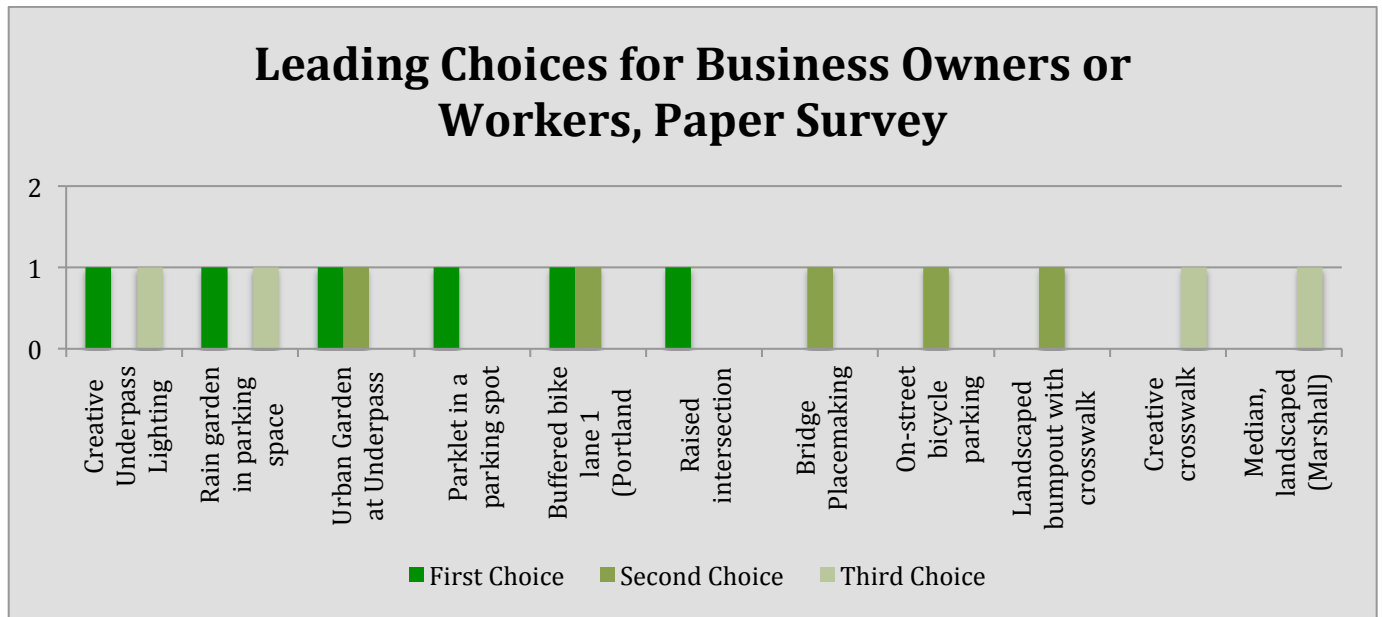
Underpass Event, Episcopal Homes Gallery



APPENDIX C: LEADING CHOICES FOR POSSIBLE SOLUTIONS, BUSINESS OWNERS AND WORKERS

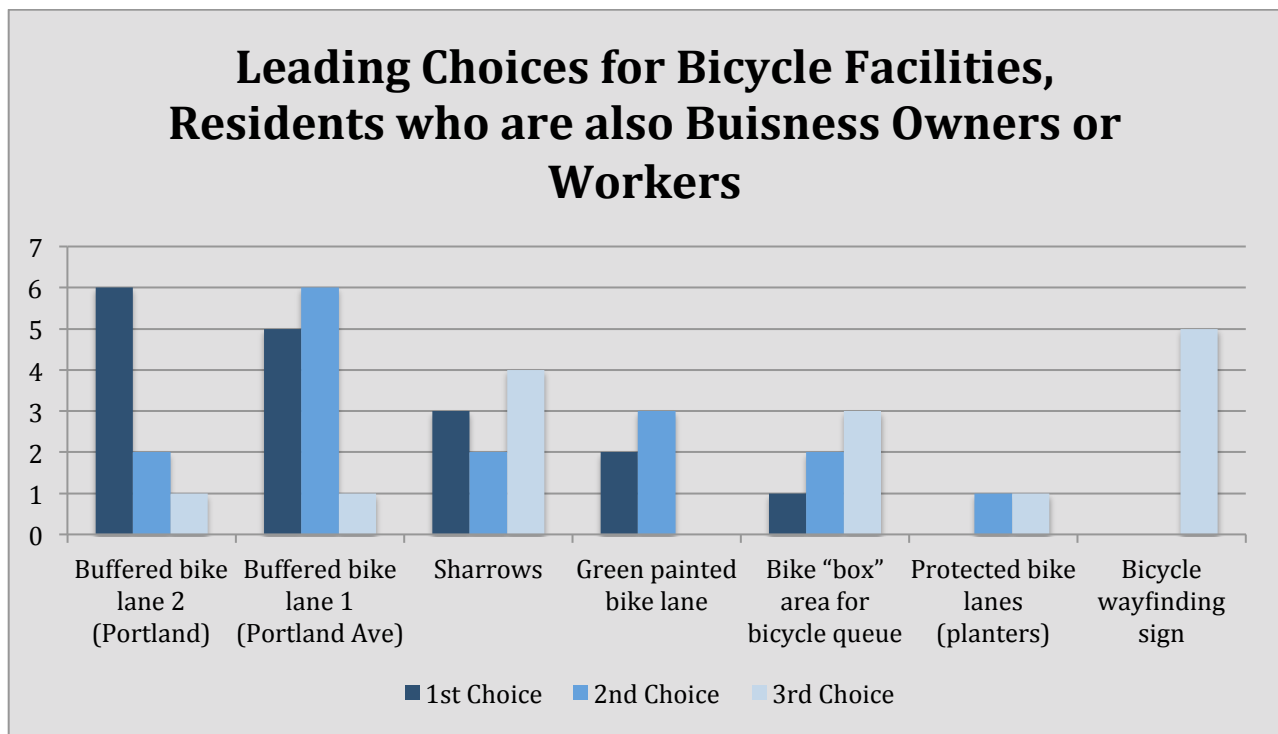
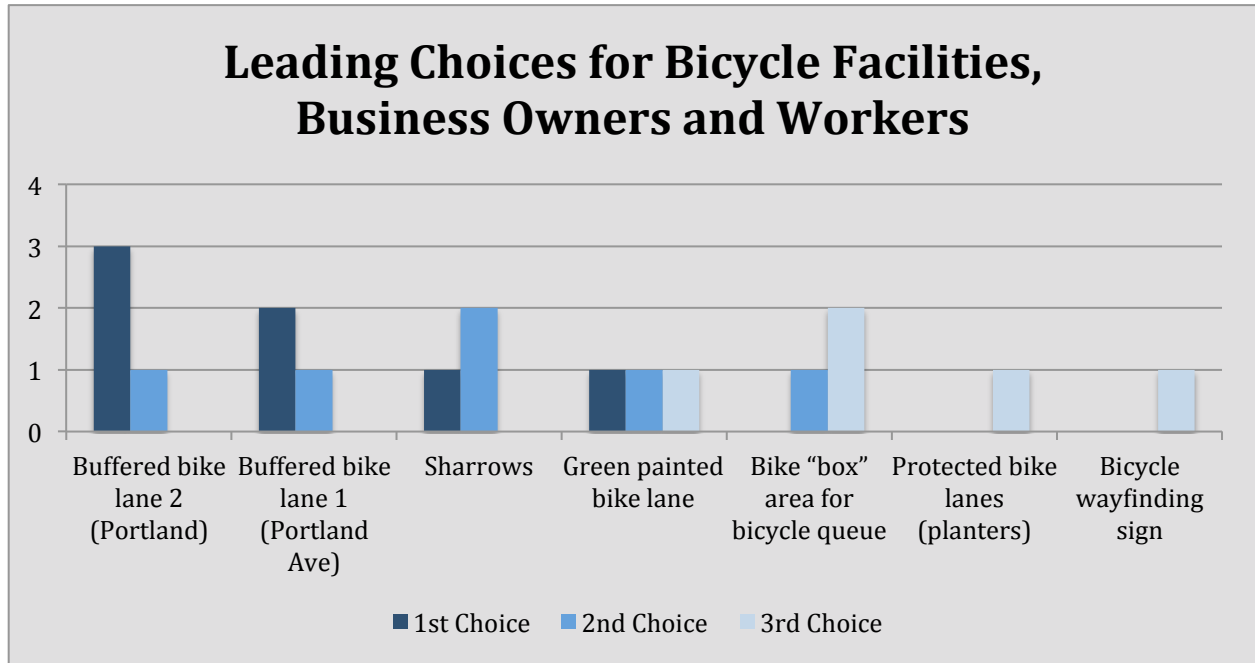
This section includes an extension of the Leading Choices for Fairview's Improvement, diving deeper into the preferences of those who are business owners and workers, by isolating the two groups; those who do not live in the project area but own or work at a business in it, and those who both live in and own a business or work for a business within the project area.

Paper Survey

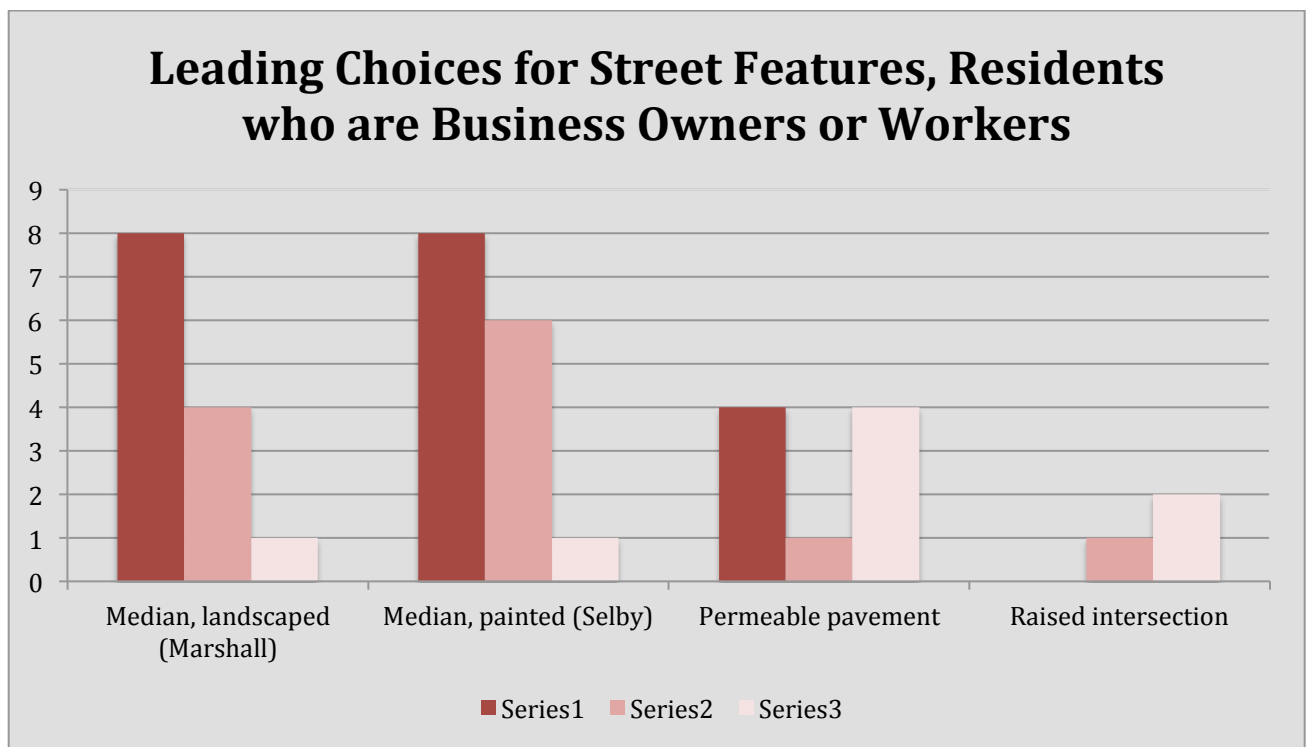
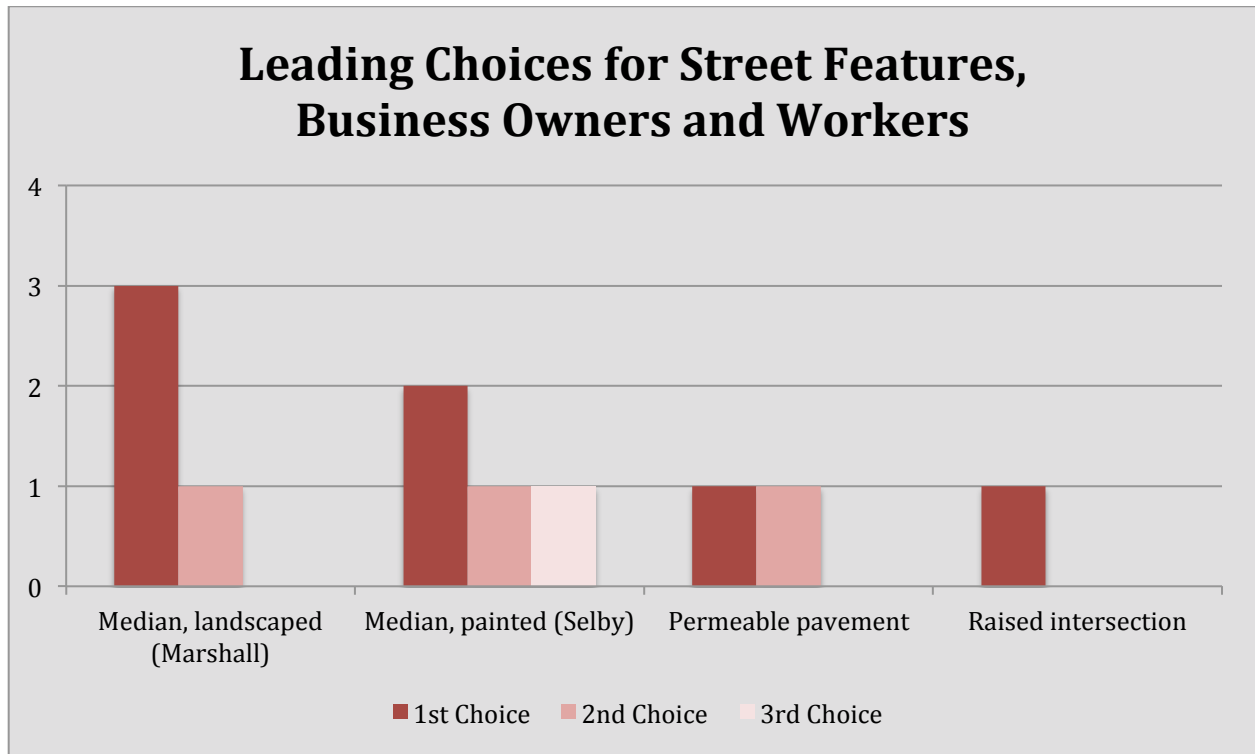


Online Survey

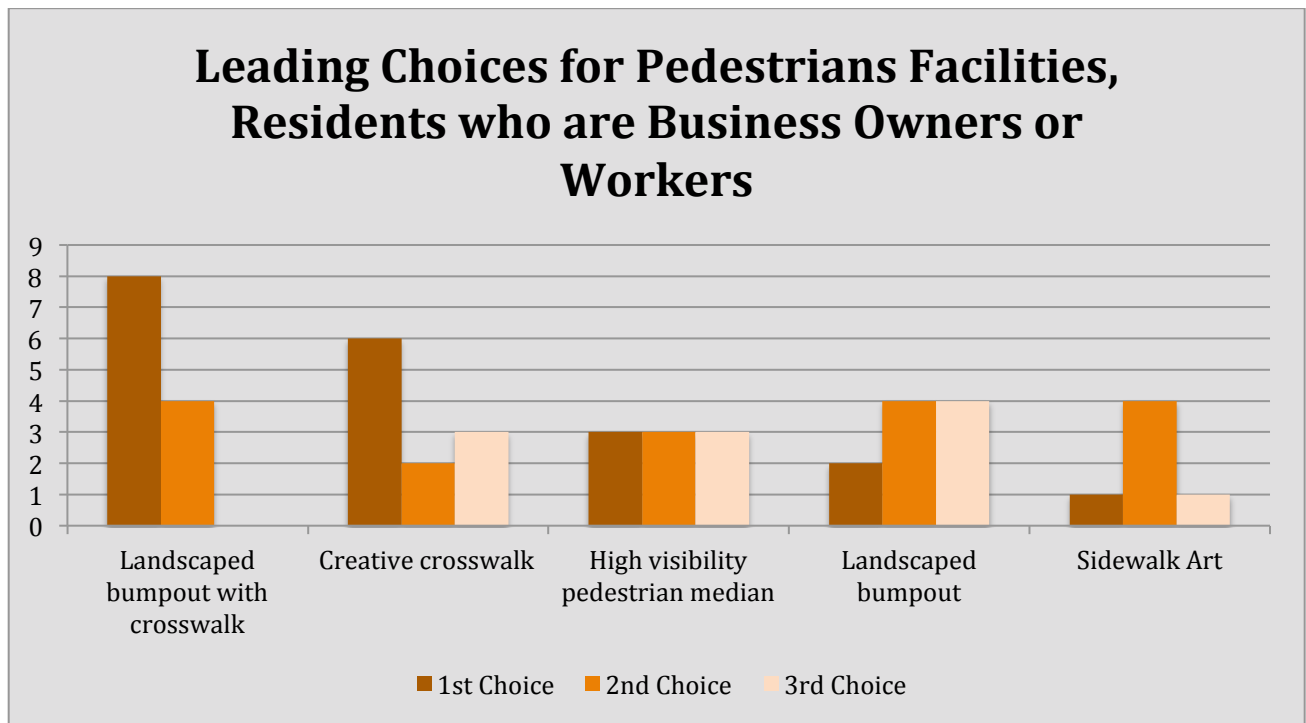
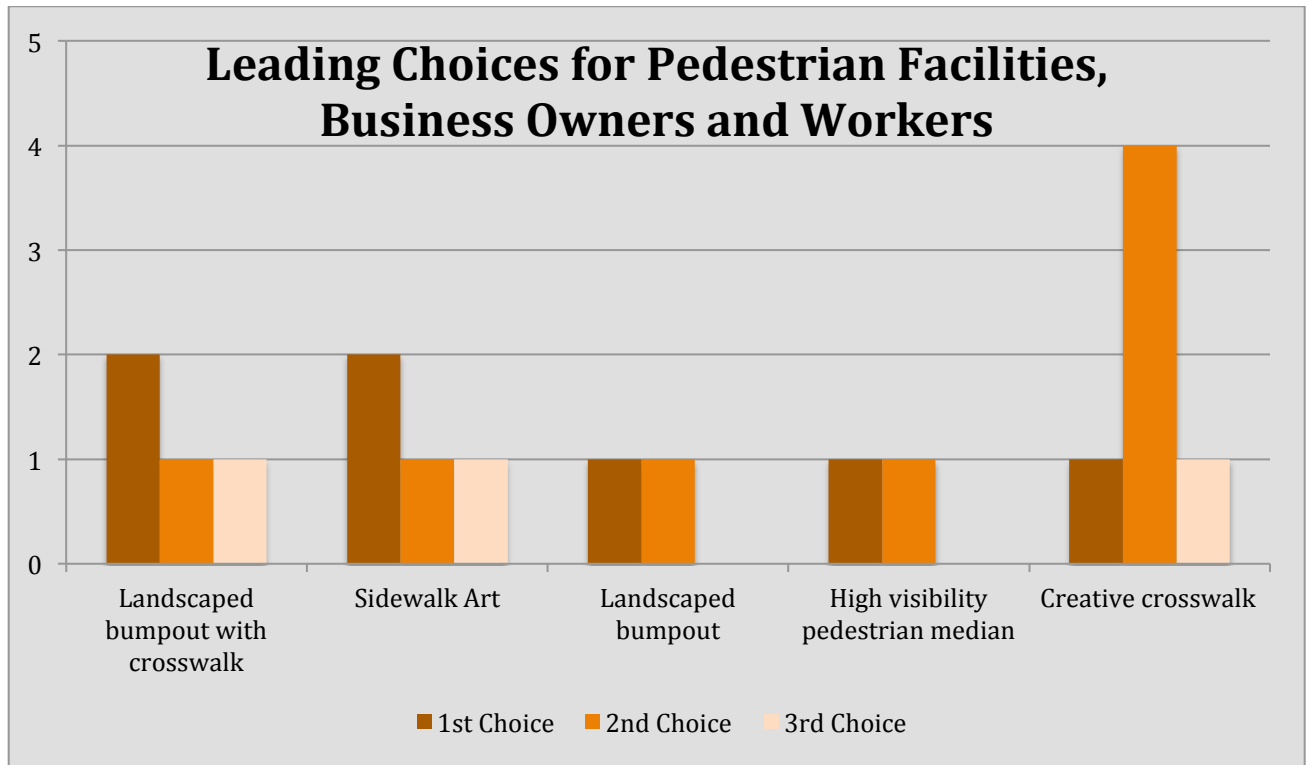
Bicycle Facilities



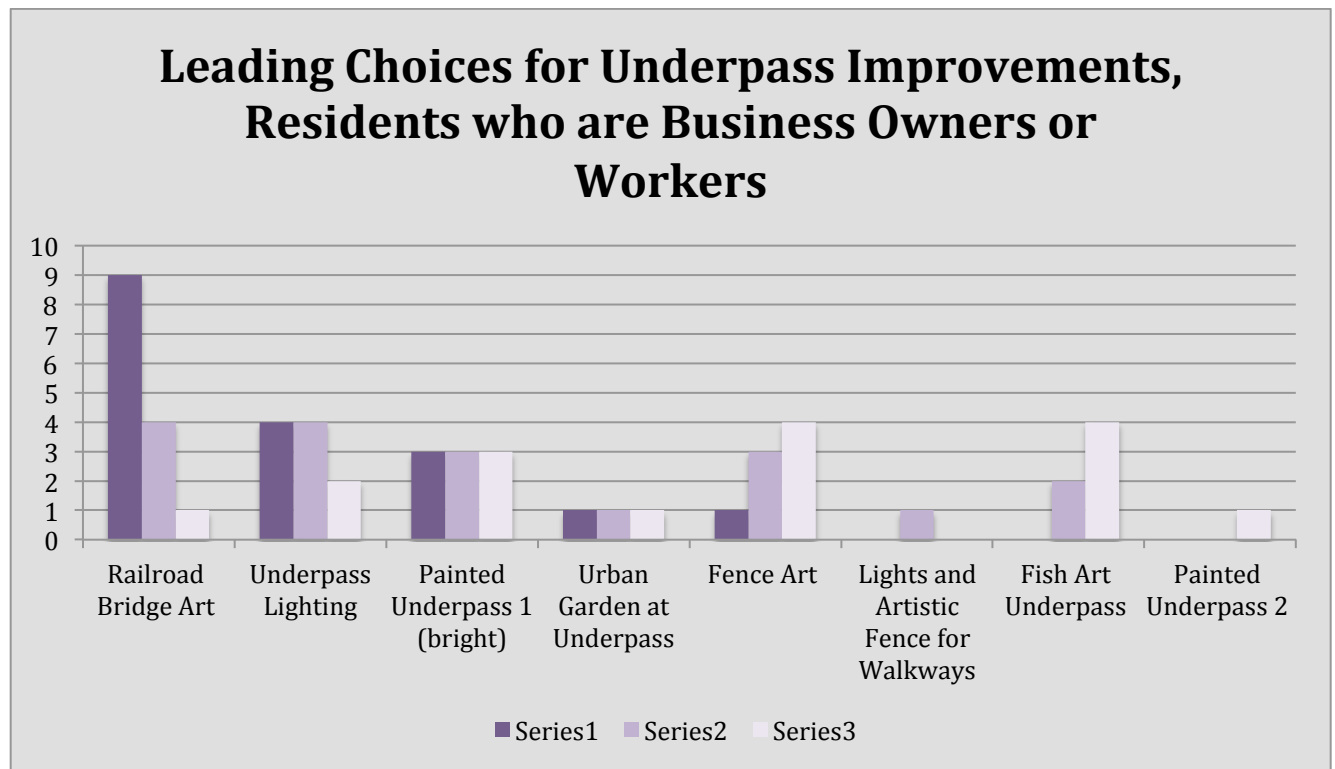
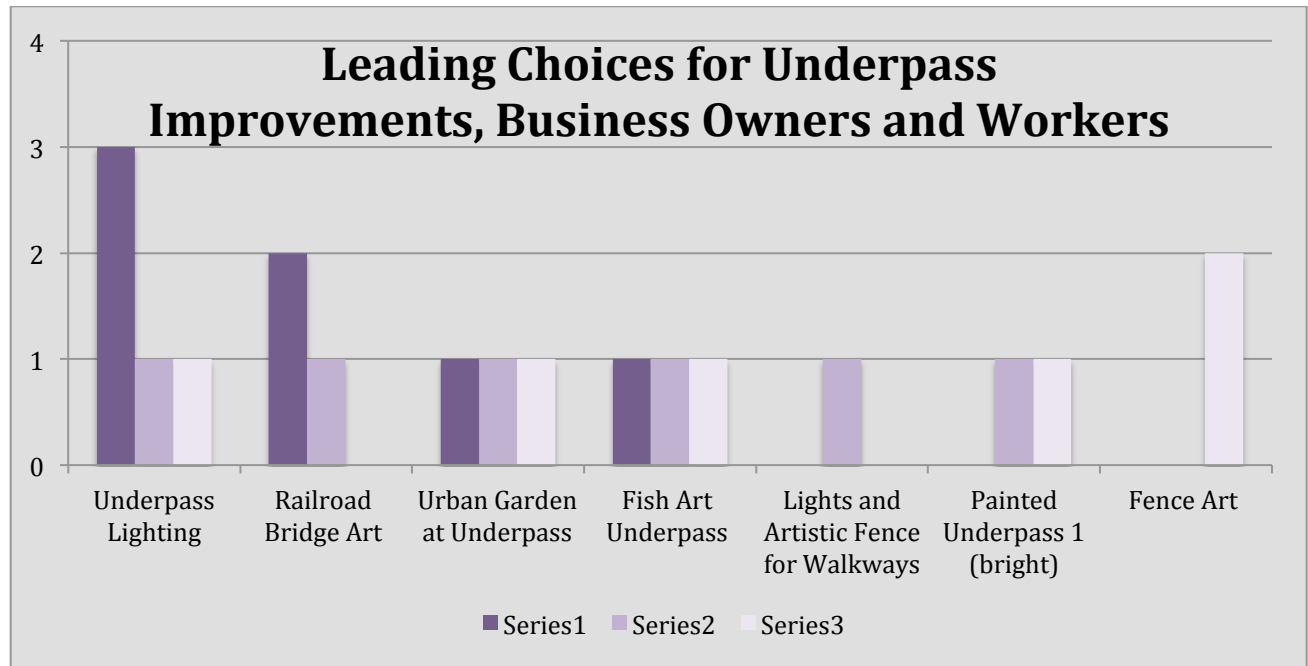
Street Features



Pedestrian Facilities



Underpass Improvements



Placemaking Facilities

